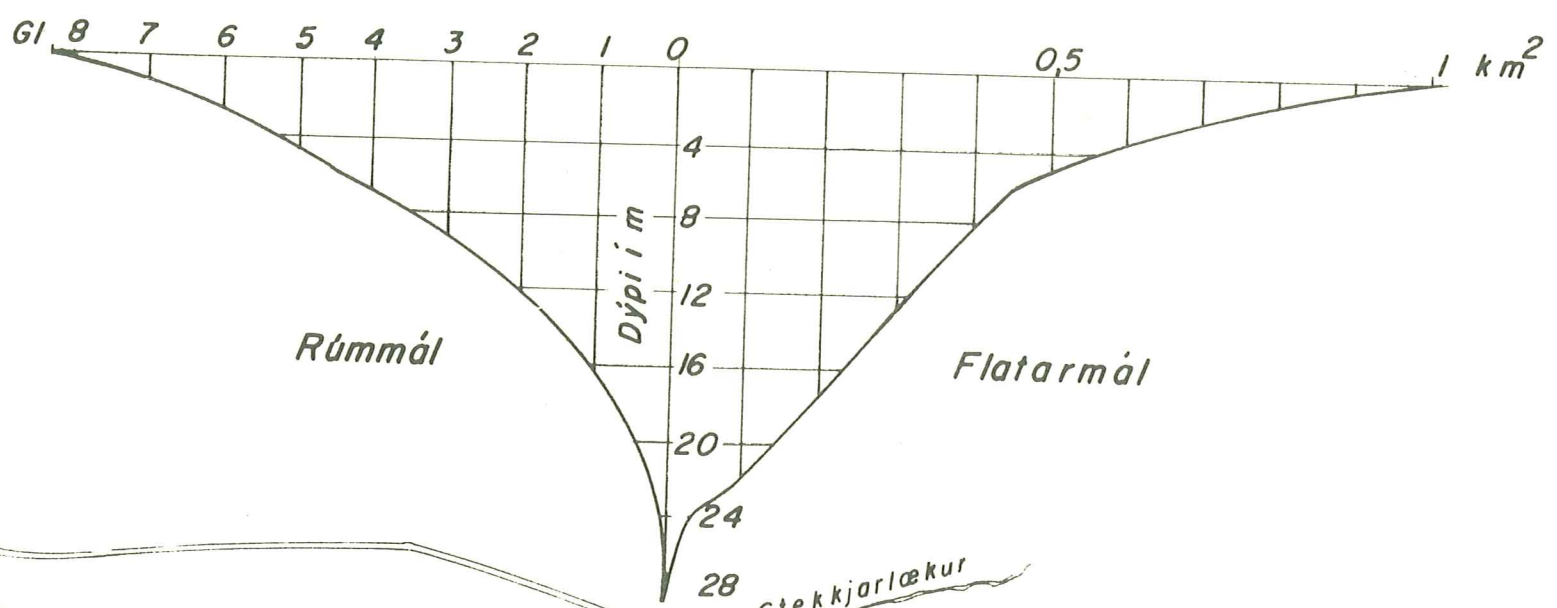
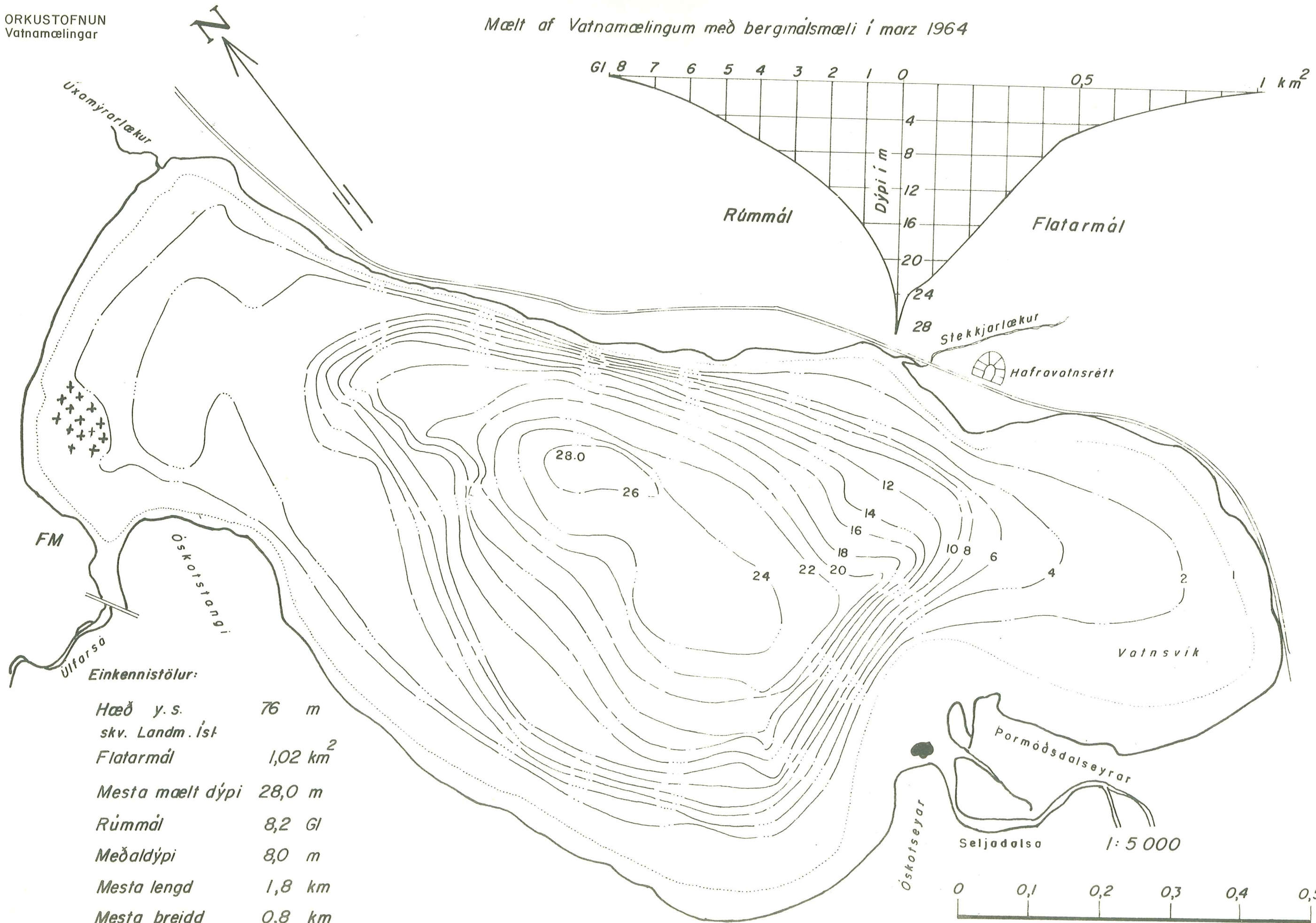


HAFRAVATN

Mælt af Vatnamælingum með bergmálsmæli í marz 1964

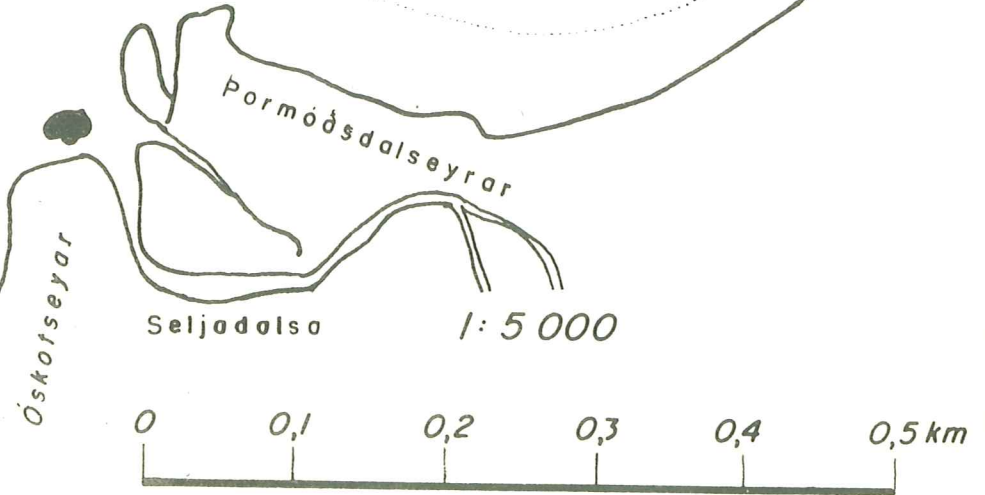
ORKUSTOFNUN
Vatnamælingar



Einkennistökur:

Hæð y. s.	76 m
skv. Landm. Íst	
Flatarmál	1,02 km ²
Mesta mælt dýpi	28,0 m
Rúmmál	8,2 Gl
Meðaldýpi	8,0 m
Mesta lengd	1,8 km
Mesta breidd	0,8 km
Vatnasvið við útfall	40 km ²

Vatnsborð, er mælt var, 0,65 m undir FM



+++ Boðar